












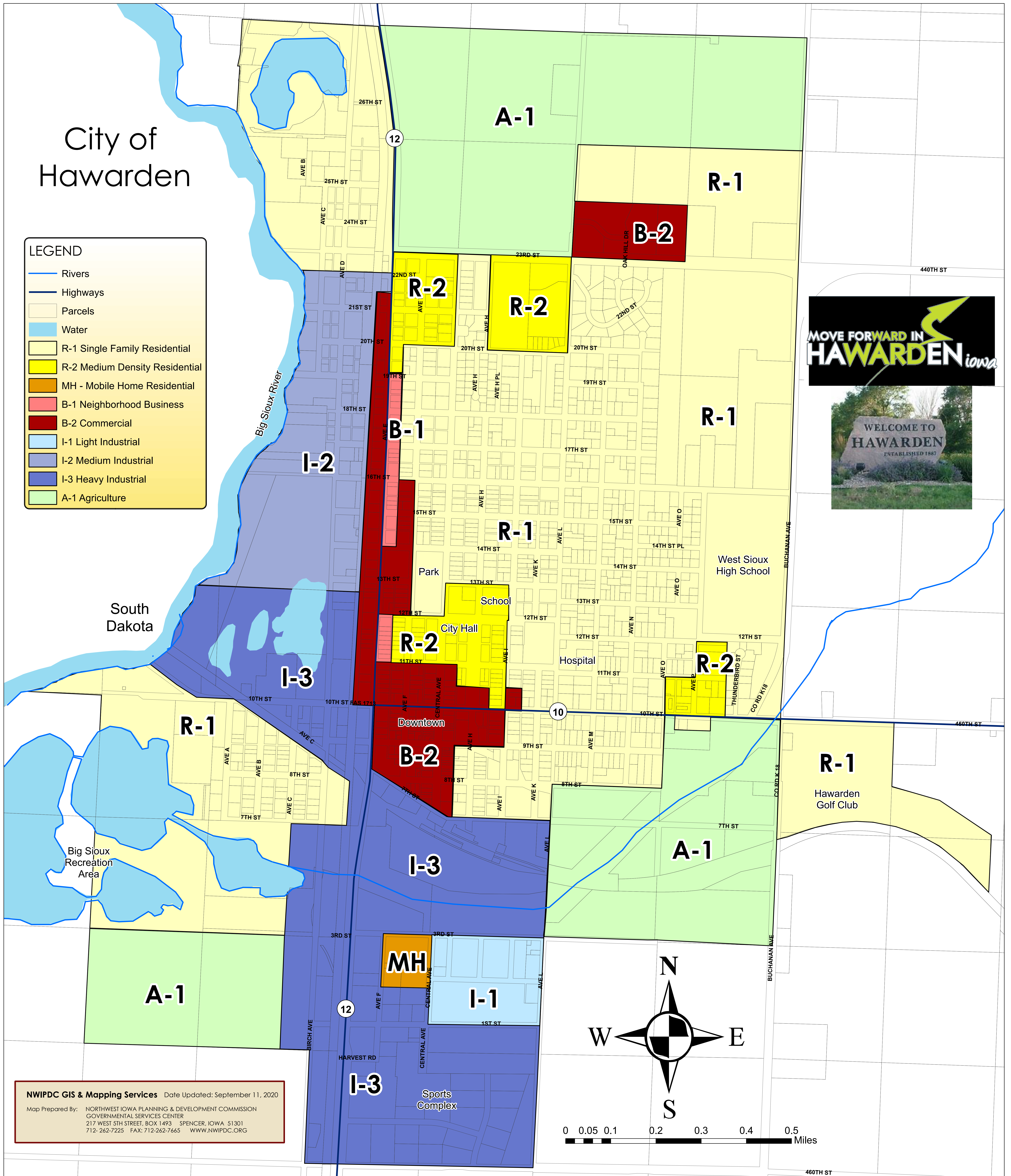


# Hawarden, Iowa ♦ Official Zoning Map

City of  
Hawarden


## LEGEND

-  Rivers
-  Highways
-  Parcels
-  Water
-  R-1 Single Family Residential
-  R-2 Medium Density Residential
-  MH - Mobile Home Residential
-  B-1 Neighborhood Business
-  B-2 Commercial
-  I-1 Light Industrial
-  I-2 Medium Industrial
-  I-3 Heavy Industrial
-  A-1 Agriculture



NWIPDC GIS & Mapping Services Date Updated: September 11, 2020

Map Prepared By: NORTHWEST IOWA PLANNING & DEVELOPMENT COMMISSION  
 GOVERNMENTAL SERVICES CENTER  
 217 WEST 5TH STREET, BOX 1493 SPENCER, IOWA 51301  
 712-262-7225 FAX: 712-262-7665 WWW.NWIPDC.ORG



0 0.05 0.1 0.2 0.3 0.4 0.5 Miles

460TH ST